






Learning objective		Pupil	Teacher
    	Can I locate and name the different states that make up the USA using an atlas?		
	Can I outline the physical geography features of the USA?		
	Can I read and interpret a topographic map of the USA?		
	Can I compare the human and physical features of the UK with the USA?		
	Can I explain why the USA is considered to be a Supernation?		

Key vocabulary	
Climate	Average, long-term pattern of weather conditions.
Human features	Features of our world that have been created by people.
Landscape	The visible scenic view of an area of land combining natural and human-made elements.
Physical features	Features created by nature: rivers, mountains etc.
Topographic map	A detailed 2D representation of a 3D landscape to show the shape and elevation of land.
State	A defined territory with its own government and population, which is part of a larger country.
Supernation	A very large, powerful, or influential nation.

Skills that we will use:

- Use maps and atlases to locate countries, cities, and geographical regions in the UK and around the world, focusing on Europe.
- Compass Directions: Using compass directions (North, South, East, West) and locational language (near, far, left, right) to describe locations and routes on maps.
- Human and Physical Features: Identifying and describing both human-made and natural features of places, such as landforms (hills, mountains, rivers, coasts) and land use.
- Using appropriate geographical vocabulary related to locations, features, and processes.



